




LEGEND

-  Hanover / West Grey Secondary Plan Area
-  Open Space
-  Highway Commercial

(See Map 3q and Section 8)

THE COUNTY OF GREY OFFICIAL PLAN

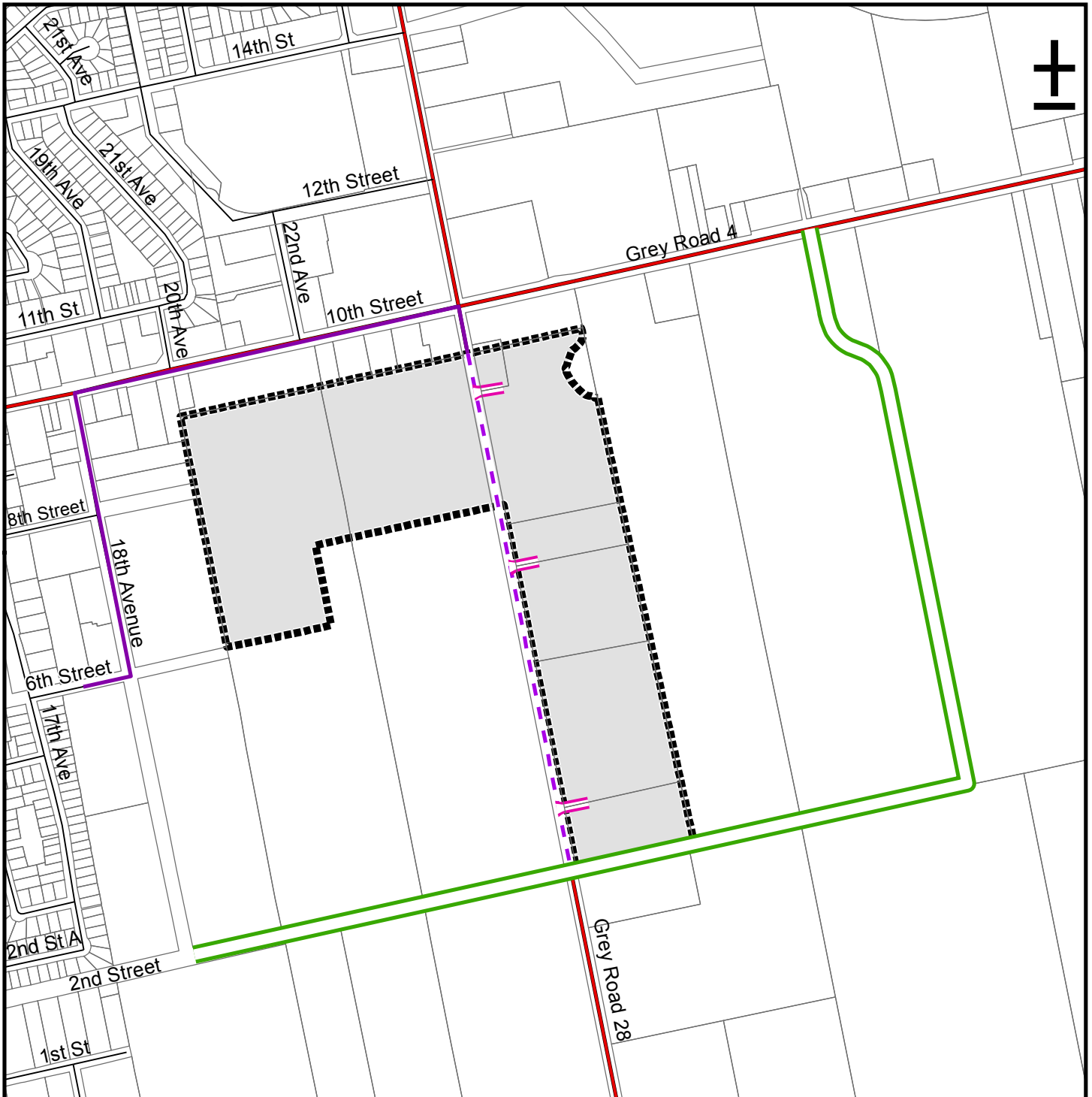
SECONDARY SCHEDULE

Land Use Designations






MAP 3p

**HANOVER / WEST GREY
SECONDARY PLAN**

SCALE 1:10 000



LEGEND

-  Hanover / West Grey Secondary Plan Area
-  Existing Municipal Water and Sanitary Sewer Mains
-  Proposed Municipal Water and Sanitary Sewer Main Extensions within the Secondary Plan Area
-  Proposed Location of Shared Entrances
-  Future Arterial Roads within Secondary Plan Area and Surrounding Area

The location of additional roads and other municipal servicing extensions within the Secondary Plan Area will be determined when specific details regarding development proposals are made available.

THE COUNTY OF GREY OFFICIAL PLAN

SECONDARY SCHEDULE
Servicing and Transportation

MAP 3q

HANOVER / WEST GREY
SECONDARY PLAN

SCALE 1:10 000