


















**OFFICIAL PLAN AMENDMENT
NUMBER 6**

to the
GREY COUNTY OFFICIAL PLAN
Land Use Types

SCHEDULE A

LEGEND

-  Lands Subject to Official Plan Amendment
-  Agricultural
-  Special Agricultural
-  Rural
-  Primary Settlement Area
-  Secondary Settlement Area
-  Inland Lakes & Shoreline
-  Recreational Resort Area
-  Sunset Strip Area
-  Industrial Business Park
-  Space Extensive Industrial and Commercial
-  Niagara Escarpment Plan Boundary **
-  Niagara Escarpment Development Control
-  Escarpment Natural Area
-  Escarpment Recreation Area
-  Hazard Lands
-  Provincially Significant Wetlands

BY-LAW NUMBER 5122-21

SCALE = 1:3,500

GREY COUNTY PLANNING & DEVELOPMENT
2021 - 11X17 - OPA06_SchedA_Proton.mxd

TOWNSHIP OF SOUTHGATE
GEOGRAPHIC TOWNSHIP OF PROTON

Please be aware this map is for illustrative purposes only. Do not rely on this map as being a precise indicator of routes, location of features or surveying purposes. This map may contain cartographic errors or omissions



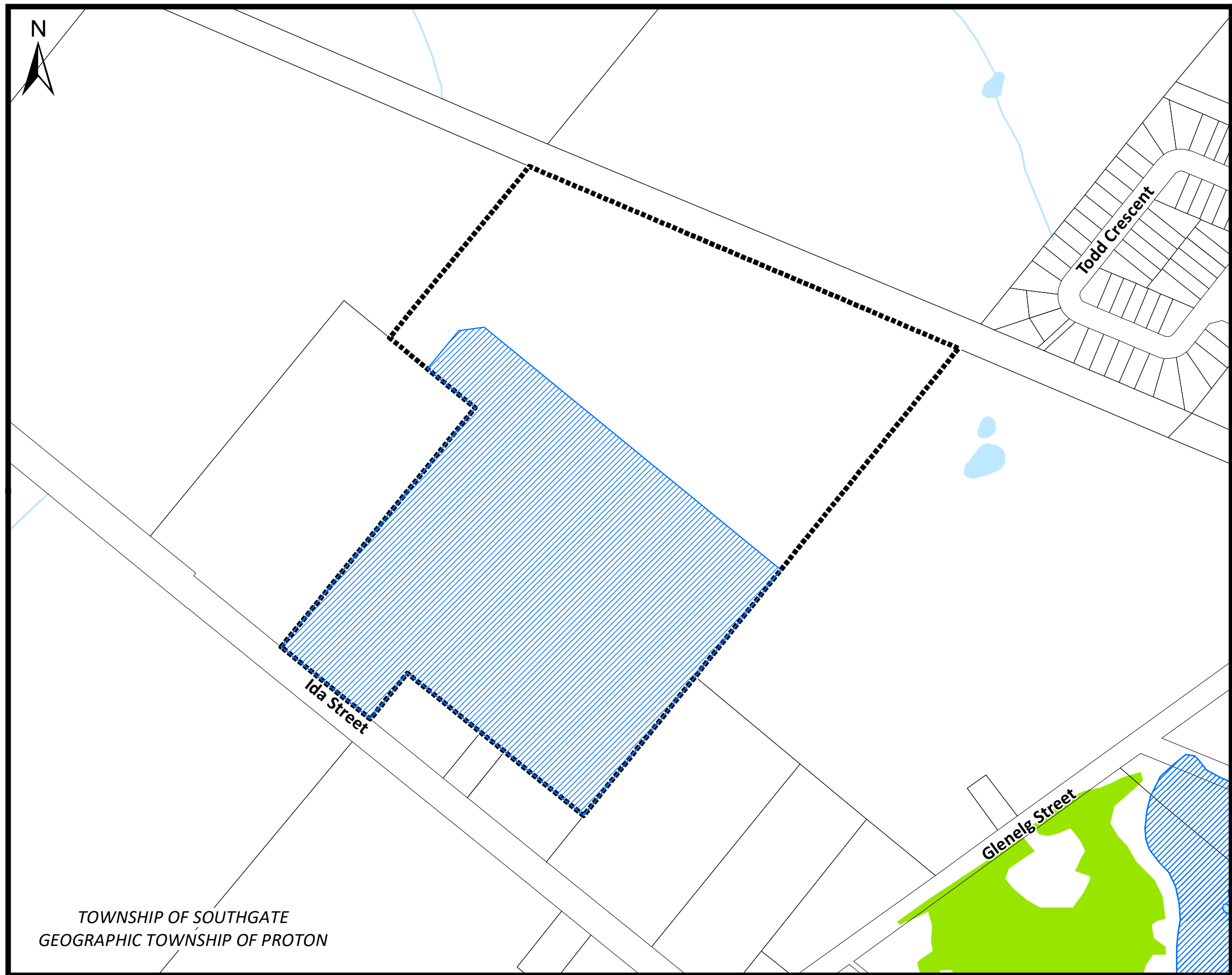
OFFICIAL PLAN AMENDMENT NUMBER 6

to the
GREY COUNTY OFFICIAL PLAN
Constraint Mapping

SCHEDULE B

LEGEND

-  Lands Subject to Official Plan Amendment
-  Stream / River
-  Lakes
-  Other Wetlands
-  Significant Earth & Life ANSI
-  Significant Earth ANSI
-  Significant Life ANSI
-  Significant Valleylands
-  Significant Woodlands



TOWNSHIP OF SOUTHGATE
GEOGRAPHIC TOWNSHIP OF PROTON

BY-LAW NUMBER 5122-21

SCALE = 1:3,500

GREY COUNTY PLANNING & DEVELOPMENT
2021 - 11X17 - OPA06_ApdxB_Proton.mxd

Please be aware this map is for illustrative purposes only. Do not rely on this map as being a precise indicator of routes, location of features or surveying purposes. This map may contain cartographic errors or omissions