


















**OFFICIAL PLAN AMENDMENT
NUMBER 5**

to the
GREY COUNTY OFFICIAL PLAN
Land Use Types

SCHEDULE A

LEGEND

-  Lands Subject to Official Plan Amendment
-  Agricultural
-  Special Agricultural
-  Rural
-  Primary Settlement Area
-  Secondary Settlement Area
-  Inland Lakes & Shoreline
-  Recreational Resort Area
-  Sunset Strip Area
-  Industrial Business Park
-  Space Extensive Industrial and Commercial
-  Niagara Escarpment Plan Boundary **
-  Niagara Escarpment Development Control
-  Escarpment Natural Area
-  Escarpment Recreation Area
-  Hazard Lands
-  Provincially Significant Wetlands

BY-LAW NUMBER 5091-20

SCALE = 1:8,000

GREY COUNTY PLANNING & DEVELOPMENT
2020 - 11X17 - OPA05_SchedA_StVincent.mxd

Please be aware this map is for illustrative purposes only. Do not rely on this map as being a precise indicator of routes, location of features or surveying purposes. This map may contain cartographic errors or omissions