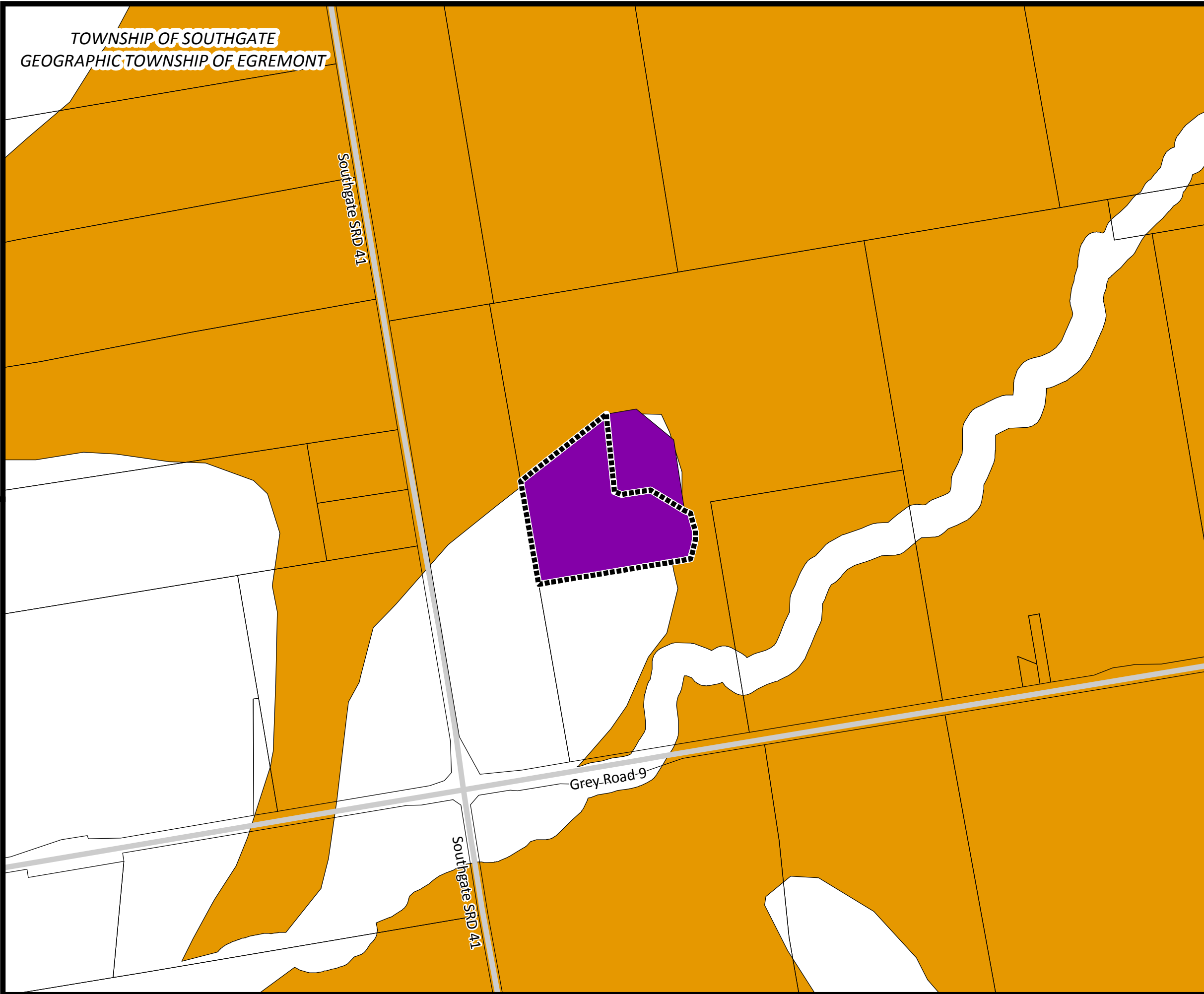


TOWNSHIP OF SOUTHGATE
GEOGRAPHIC TOWNSHIP OF EGREMONT






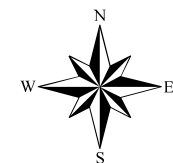
**OFFICIAL PLAN AMENDMENT
NUMBER 124**

to the
GREY COUNTY OFFICIAL PLAN
Schedule B
High Potential Mineral Aggregate Resources

SCHEDULE A

LEGEND

-  Lands Subject to Official Plan Amendment
-  Aggregate Resource Area
-  Mineral Resource Extraction (Licensed Pits and Quarries)



1:8,000

THE COUNTY OF GREY PLANNING AND DEVELOPMENT
2014 - CGB - 11X17 - OPA124_EgremontSchedB.mxd

DISCLAIMER: This map is illustrative only. Do not rely on it as being a precise indicator of routes, locations of features, nor as a guide to navigation. It has not been designed or certified for planning or surveying purposes. This map may contain cartographic errors or omissions.

SOURCE: Universal Transverse Mercator Grid Zone 17, North American Datum 1983. Base derived from the Ontario Digital Topographic Database, Scale 1:10 000.